

K-10 BRIDGE IMPROVEMENTS

Douglas County Line (Eudora) to K-7 in Johnson County

July 2022



PROJECT OVERVIEW

KDOT is making improvements to eight bridges on K-10 between Eudora on the west and K-7 on the east. During construction, traffic will be reduced to one lane in each direction.

The overall project corridor will begin roughly 3.5 miles east of Eudora and end 2 miles west of the K-10/K-7 interchange. Westbound traffic will be reduced to one lane starting near K-7; eastbound traffic will reduce to one lane near De Soto.


Please be aware that reduced speed limits, lane closures, lane changes and traffic control (barricades, cones, signage, etc.) will be in place for the duration of the project and adjusted as construction progresses. Those traveling through the construction area should stay alert and be prepared for slowing or stopped traffic. Please be courteous and cooperate with other travelers to merge safely.

The latest temporary traffic control details and a request form to receive email updates is available via the below link and QR code.

Construction Map & Email Sign-up: bit.ly/k10bridges





Use your phone camera to hover over the QR code then click to view the K-10 Bridge Improvements construction map.



ABOUT IKE
IKE—The Eisenhower Legacy Transportation Program—is a roughly \$10 billion investment in the future of Kansas. This program and the transportation improvements it will deliver play a key role in our state’s economic recovery, putting Kansans to work and improving quality of life.

LEGEND

-  Westbound bridge repair
 - 1 Evening Star Road
 - 2 Sunflower Road
 - 3 Lexington Avenue
 - 4 Kill Creek
 - 5 Camp Creek
 - 6 Cedar Creek
-  Eastbound bridge repair
 - 7 Cedar Creek Road
 - 8 Cedar Creek Parkway

PROJECT CONTACT



Delaney Tholen
KDOT Public Affairs Manager
785-817-9365
Delaney.Tholen@ks.gov

PROJECT DETAILS



Scope	Partial and full-depth patching on seven (7) bridges; new deck on the bridge over Lexington Avenue
Timing	Construction to begin July 11 and anticipated to be complete by December 2022
Impacts to Traffic	<ul style="list-style-type: none"> • Westbound traffic reduced to one lane near K-7 • Eastbound traffic reduced to one lane near De Soto • Expect delays during peak hours