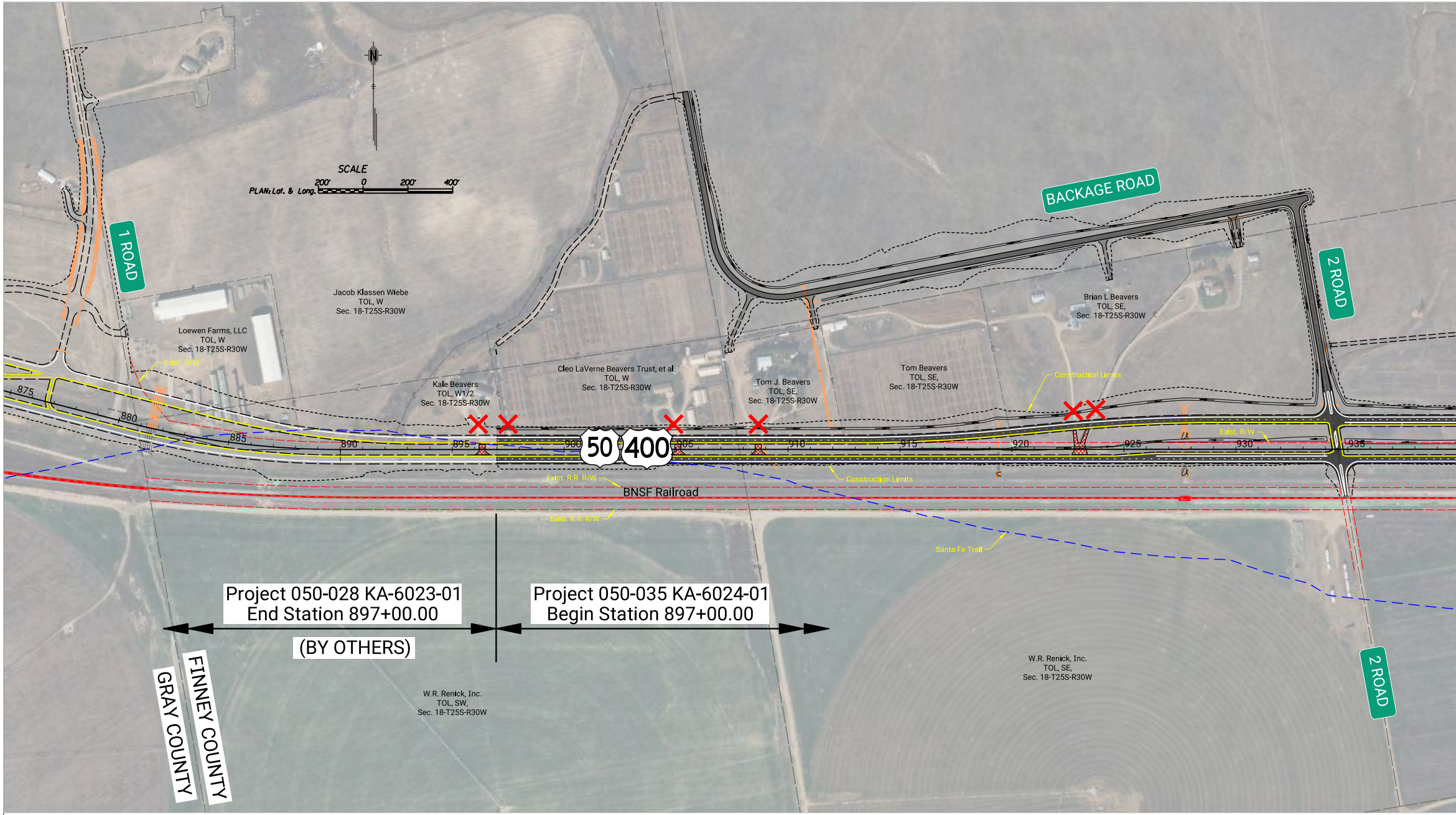
N
SCALE
PLAN: Lat. & Long.
200'
0
200'
400'
1 ROAD
BACKAGE ROAD
2 ROAD
Jacob Klassen Wiebe
TOL, W
Sec. 18-T25S-R30W
Loewen Farms, LLC
TOL, W
Sec. 18-T25S-R30W
Exist. R/W
Kale Beavers
TOL, W1/2
Sec. 18-T25S-R30W
Cleo LaVerne Beavers Trust, et al.
TOL, W
Sec. 18-T25S-R30W
Tom J. Beavers
TOL, SE,
Sec. 18-T25S-R30W
Tom Beavers
TOL, SE,
Sec. 18-T25S-R30W
Brian L Beavers
TOL, SE,
Sec. 18-T25S-R30W
Construction Limits
875
880
885
890
895
900
50
400
905
910
915
920
925
930
935
Exist. R/W
Exist. R.R. R/W
BNSF Railroad
Exist. R.R. R/W
Construction Limits
Santa Fe Trail
Project 050-028 KA-6023-01
End Station 897+00.00
(BY OTHERS)
Project 050-035 KA-6024-01
Begin Station 897+00.00
GRAY COUNTY
FINNEY COUNTY
W.R. Renick, Inc.
TOL, SW,
Sec. 18-T25S-R30W
W.R. Renick, Inc.
TOL, SE,
Sec. 18-T25S-R30W
2 ROAD

Disclaimer:
These concepts depict potential improvements to US 50 and the local street network from 1 Road to 7 Road. The exact location, design, and right-of-way for this project cannot be determined from these concepts and could be different from that shown. Preliminary design will need to be completed to refine the improvements and right-of-way requirements.

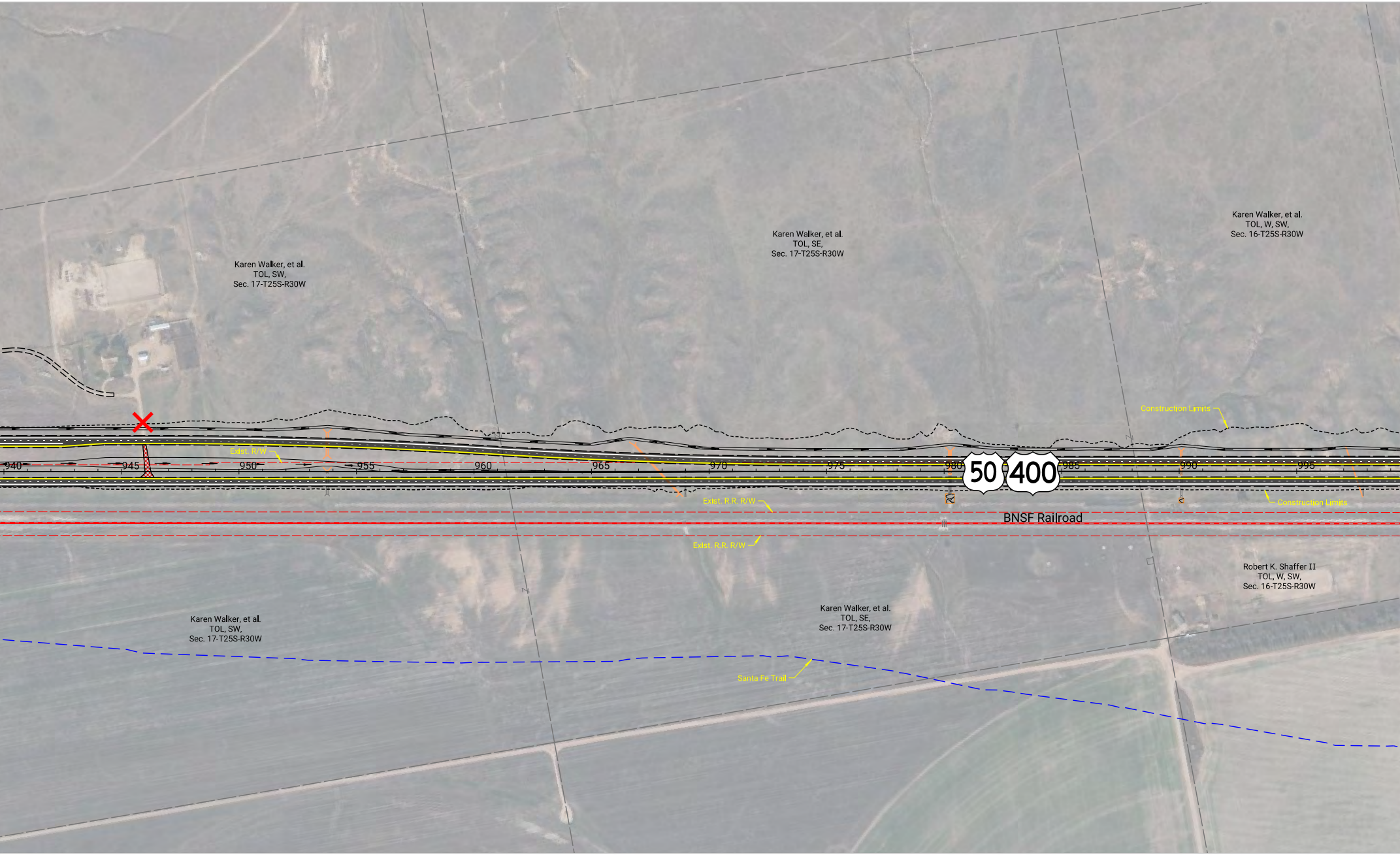
Karen Walker, et al.
TOL, SW,
Sec. 17-T25S-R30W
Karen Walker, et al.
TOL, SE,
Sec. 17-T25S-R30W
Karen Walker, et al.
TOL, W, SW,
Sec. 16-T25S-R30W
Construction Limits
Exist. R/W
940
945
950
955
960
965
970
975
980
50
400
985
990
995
Exist. R.R. R/W
Construction Limits
BNSF Railroad
Exist. R.R. R/W
Robert K. Shaffer II
TOL, W, SW,
Sec. 16-T25S-R30W
Karen Walker, et al.
TOL, SW,
Sec. 17-T25S-R30W
Karen Walker, et al.
TOL, SE,
Sec. 17-T25S-R30W
Santa Fe Trail

PRELIMINARY

NOVEMBER, 2022

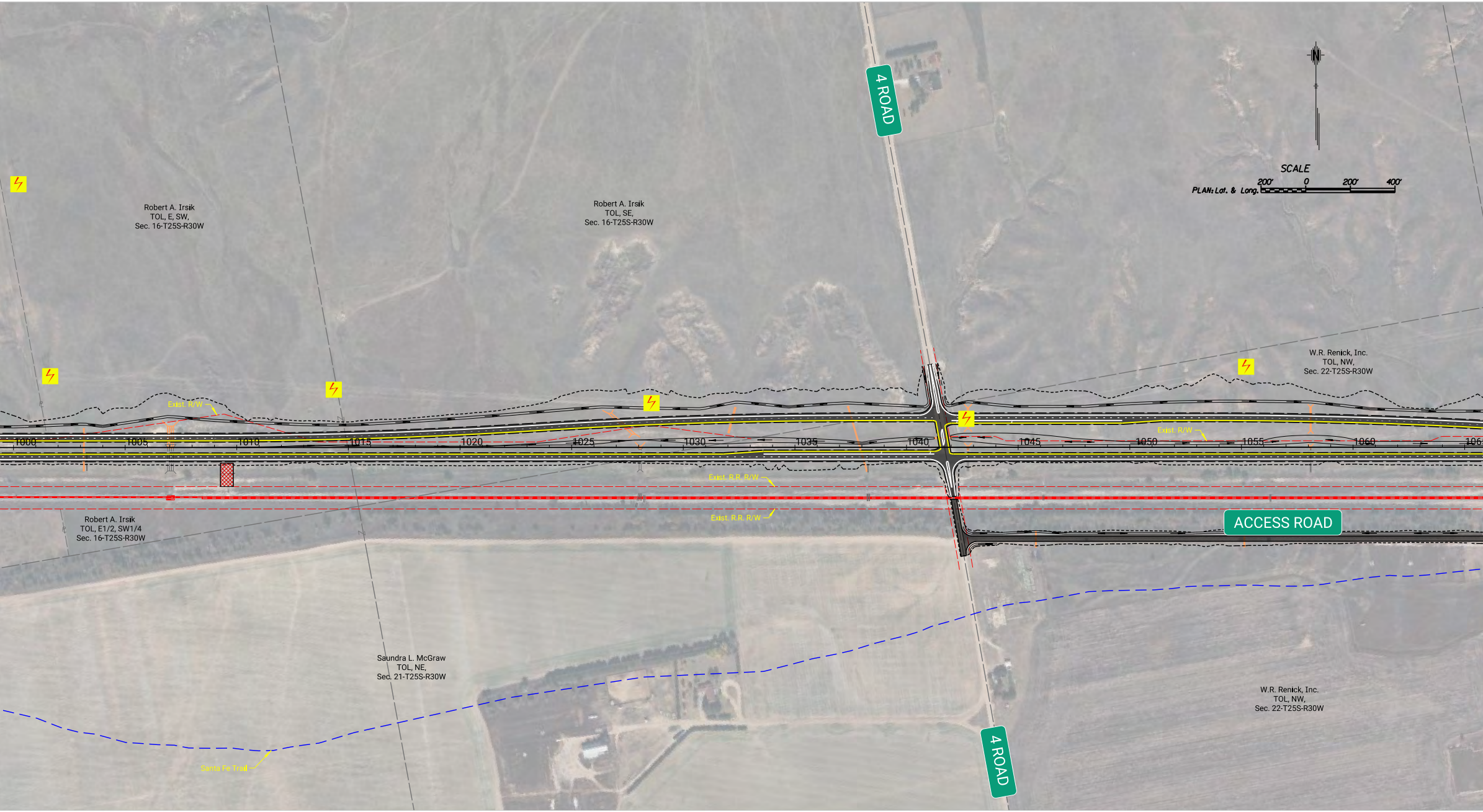
4 ROAD
N
SCALE
PLAN: Lat. & Long.
200'
0
200'
400'
Robert A. Irsik
TOL, E, SW,
Sec. 16-T25S-R30W
Robert A. Irsik
TOL, SE,
Sec. 16-T25S-R30W
W.R. Renick, Inc.
TOL, NW,
Sec. 22-T25S-R30W
Exist. R/W
Exist. R/W
1000
1005
1010
1015
1020
1025
1030
1035
1040
1045
1050
1055
1060
106
Exist. R.R. R/W
Exist. R.R. R/W
ACCESS ROAD
Robert A. Irsik
TOL, E1/2, SW1/4
Sec. 16-T25S-R30W
Saundra L. McGraw
TOL, NE,
Sec. 21-T25S-R30W
W.R. Renick, Inc.
TOL, NW,
Sec. 22-T25S-R30W
Santa Fe Trail
4 ROAD

AD ASTRA PER ASPERA
Kansas
Department of Transportation

TranSystems

US-50/US-400 Expansi
Gray County
50-35 KA-6024-01
November, 2022

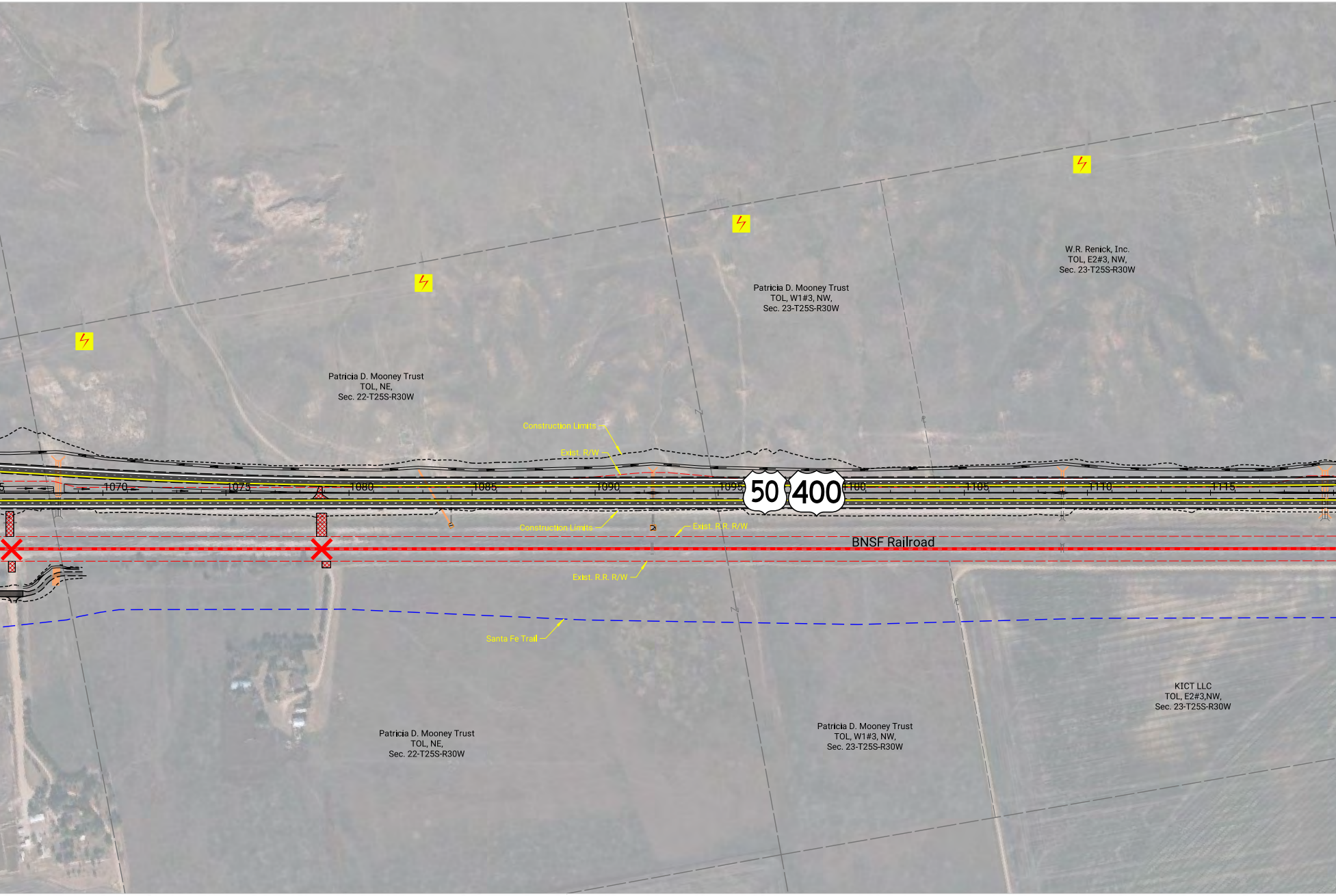
W.R. Renick, Inc.
TOL, E2#3, NW,
Sec. 23-T25S-R30W
Patricia D. Mooney Trust
TOL, W1#3, NW,
Sec. 23-T25S-R30W
Patricia D. Mooney Trust
TOL, NE,
Sec. 22-T25S-R30W
Construction Limits
Exist. R/W
1070
1075
1080
1085
1090
1095
50
400
1100
1105
1110
1115
Construction Limits
Exist. R.R. R/W
BNSF Railroad
Exist. R.R. R/W
Santa Fe Trail
Patricia D. Mooney Trust
TOL, NE,
Sec. 22-T25S-R30W
Patricia D. Mooney Trust
TOL, W1#3, NW,
Sec. 23-T25S-R30W
KICT LLC
TOL, E2#3,NW,
Sec. 23-T25S-R30W

on

Legend

▬	Proposed Paved Road	▬	Railroad
▬	Proposed Aggregate Road	ϟ	Transmission Tower
▭	Entrance	▨	Removal of Existing Pavement
▨	Raised Concrete Island	— — —	Section Line
— — —	Existing Property Line	· · ←	Stream Bed Realignment
— — —	Existing Right-of-Way	— — —	Santa Fe Trail (approximate)
┴┴┴	Existing Access Control	✕	Road/Highway Access Closure

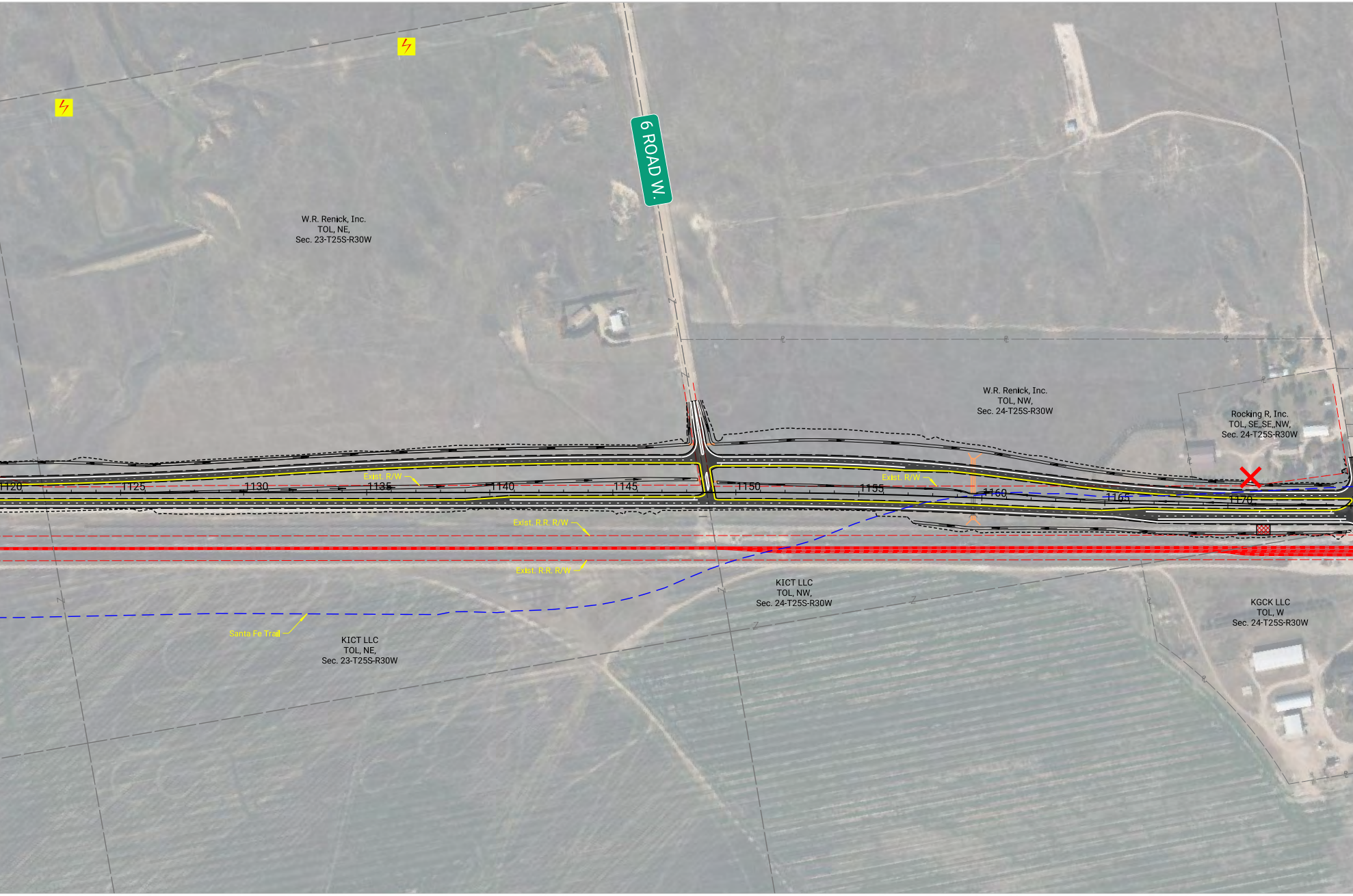
6 ROAD W.
W.R. Renick, Inc.
TOL, NE,
Sec. 23-T25S-R30W
W.R. Renick, Inc.
TOL, NW,
Sec. 24-T25S-R30W
Rocking R, Inc.
TOL, SE,SE,NW,
Sec. 24-T25S-R30W
Exist. R/W
Exist. R/W
1120
1125
1130
1135
1140
1145
1150
1155
1160
1165
1170
Exist. R.R. R/W
Exist. R.R. R/W
KICT LLC
TOL, NW,
Sec. 24-T25S-R30W
KGCK LLC
TOL, W
Sec. 24-T25S-R30W
Santa Fe Trail
KICT LLC
TOL, NE,
Sec. 23-T25S-R30W

PRELIMINARY

NOVEMBER, 2022

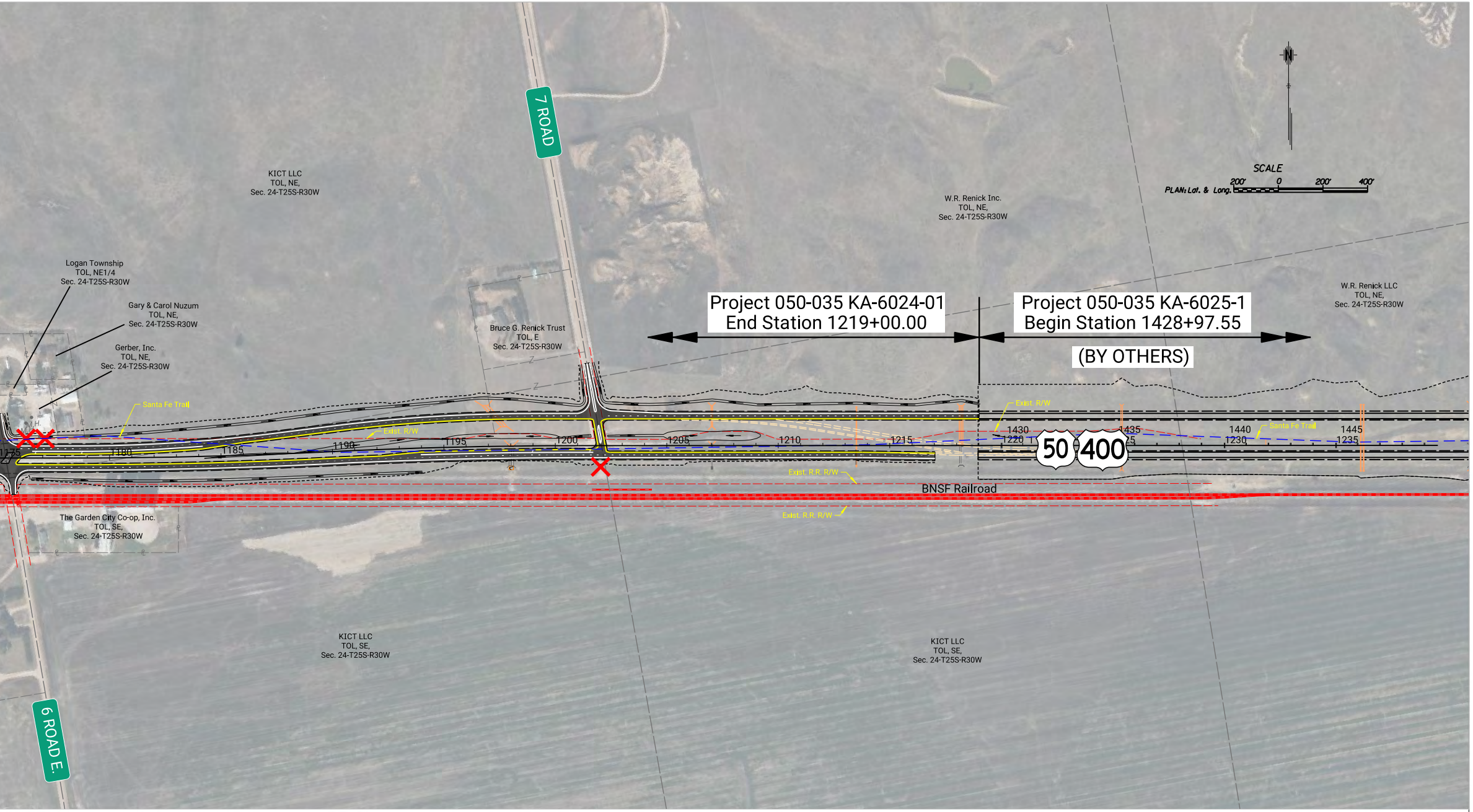
7 ROAD
KICT LLC
TOL, NE,
Sec. 24-T25S-R30W
W.R. Renick Inc.
TOL, NE,
Sec. 24-T25S-R30W
N
SCALE
PLAN: Lat. & Long.
200'
0
200'
400'
Logan Township
TOL, NE1/4
Sec. 24-T25S-R30W
Gary & Carol Nuzum
TOL, NE,
Sec. 24-T25S-R30W
Gerber, Inc.
TOL, NE,
Sec. 24-T25S-R30W
Bruce G. Renick Trust
TOL, E
Sec. 24-T25S-R30W
Project 050-035 KA-6024-01
End Station 1219+00.00
Project 050-035 KA-6025-1
Begin Station 1428+97.55
(BY OTHERS)
W.R. Renick LLC
TOL, NE,
Sec. 24-T25S-R30W
Santa Fe Trail
Exist. R/W
1175
1180
1185
1190
1195
1200
1205
1210
1215
1220
1225
1230
1235
1430
1435
1440
1445
Exist. R/W
Santa Fe Trail
50
400
Exist. R.R. R/W
BNSF Railroad
Exist. R.R. R/W
The Garden City Co-op, Inc.
TOL, SE,
Sec. 24-T25S-R30W
KICT LLC
TOL, SE,
Sec. 24-T25S-R30W
KICT LLC
TOL, SE,
Sec. 24-T25S-R30W
6 ROAD E.

Disclaimer:
These concepts depict potential improvements to US 50 and the local street network from 1 Road to 7 Road. The exact location, design, and right-of-way for this project cannot be determined from these concepts and could be different from that shown. Preliminary design will need to be completed to refine the improvements and right-of-way requirements.