EAST KELLOGG
K-96 to 159th Street

DRAFT CONCEPT: 10/16/2023
SUBJECT TO CHANGE

This exhibit depicts the study area for potential improvements to US-54/East Kellogg in Sedgwick and Butler Counties. The exact study area and proposed improvements may vary from that shown. The exact location of right of way, property lines, and utilities cannot be determined from this drawing. KDOT makes no warranties, guarantees, or representations for the accuracy of this information and assumes no liability for errors or omissions.

US-54/EAST KELLOGG
PHASE 1 CONCEPT EXHIBIT

LEGEND

PROPOSED FEATURES

▆	MAINLINE
▆	BRIDGE
▆	RAMPS AND FRONTAGE ROADS
▆	SIDEROADS
▆	SIDEWALK AND SHARED USE PATH
▆	MEDIAN
—	RETAINING WALL AND CONCRETE BARRIER
—	DRAINAGE STRUCTURE

EXISTING FEATURES

▭	FEMA FLOODPLAIN
▨	FEMA FLOODWAY
– – –	EXISTING R/W LINE

KDOT
IKE
THE EISENHOWER LEGACY TRANSPORTATION PROGRAM

Kansas
Department of Transportation

054-106 KA-6535-04


96
127TH ST & EXIT 53 INTERCHANGE
COTTAGES AT CRESTVIEW
MEADOWLAND ADD
MEADOWLAND ADD
35
35
MATCHLINE
N
0 50' 100' 200'
SCALE IN FEET

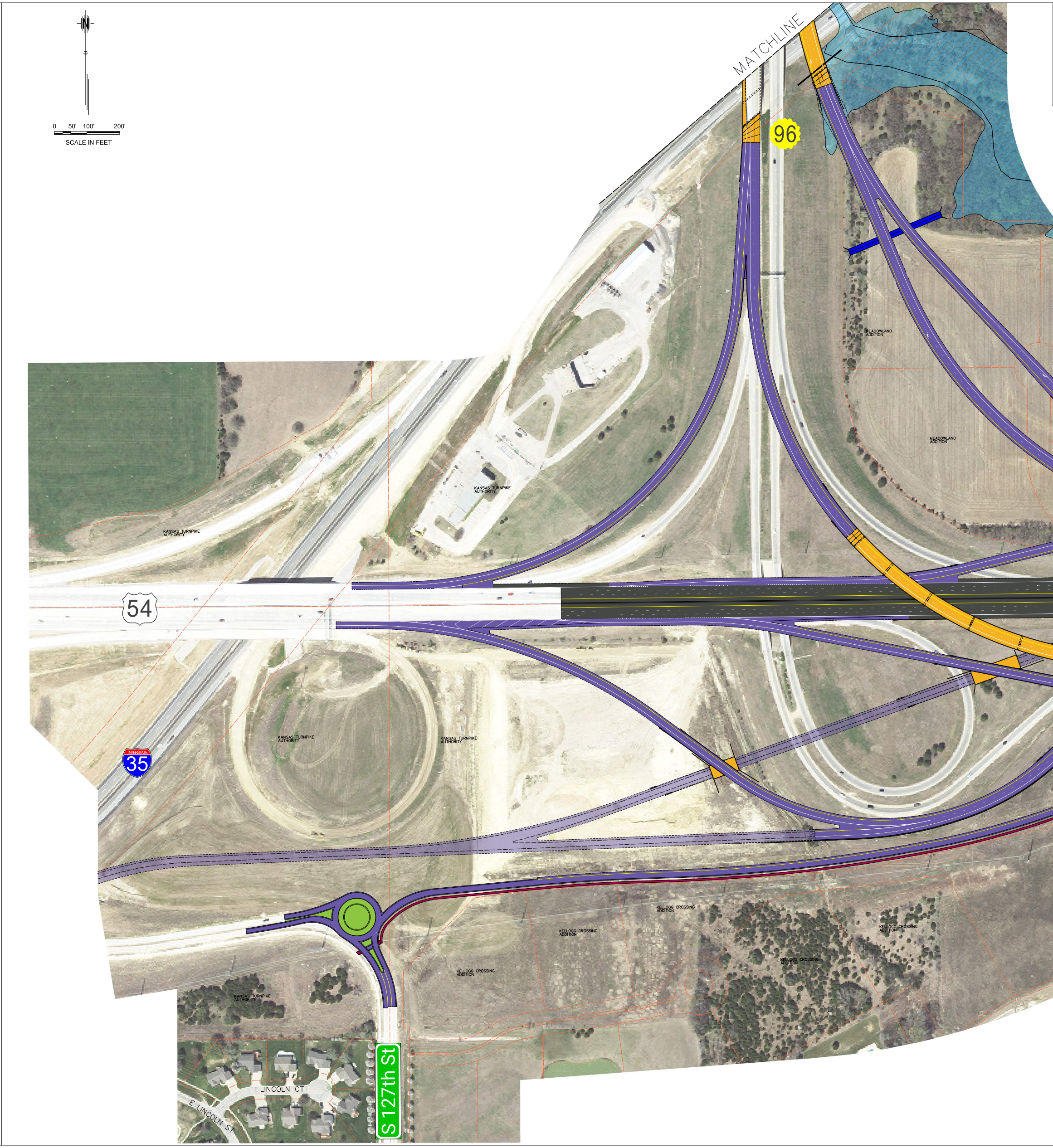
N
0 50' 100' 200'
SCALE IN FEET
MATCHLINE
96
MEADOWLAND ADDITION
MEADOWLAND ADDITION
KANSAS TURNPIKE AUTHORITY
KANSAS TURNPIKE AUTHORITY
54
35
KANSAS TURNPIKE AUTHORITY
KANSAS TURNPIKE AUTHORITY
KANSAS TURNPIKE AUTHORITY
KELLOGG CROSSING ADDITION
KELLOGG CROSSING ADDITION
KELLOGG CROSSING ADDITION
KELLOGG CROSSING ADDITION
KELLOGG CROSSING ADDITION
LINCOLN CT
E LINCOLN ST
S 127th St

PHASE 1
I-35/K-96 THROUGH 159TH STREET
CONSTRUCTION FUNDING HAS BEEN IDENTIFIED

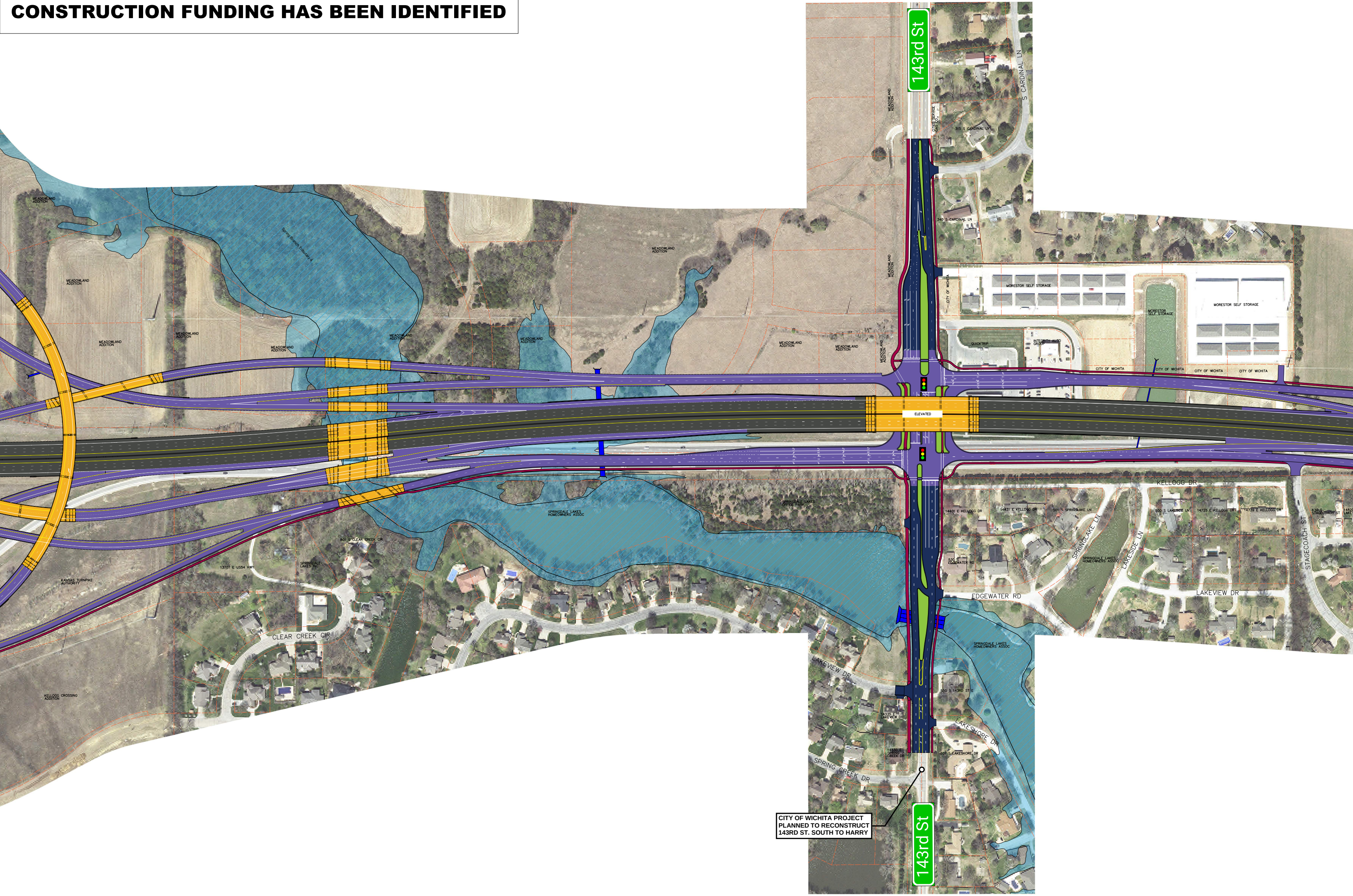
CITY OF WICHITA PROJECT
PLANNED TO RECONSTRUCT
143RD ST. SOUTH TO HARRY

143rd St
S CARDINAL LN
CITIES SERVICE GAS CO
315 S CARDINAL LN
340 S CARDINAL LN
MEADOWLAND ADDITION
MEADOWLAND ADDITION
MEADOWLAND ADDITION
MEADOWLAND ADDITION
MEADOWLAND ADDITION
MEADOWLAND ADDITION
MEADOWLAND ADDITION
MEADOWLAND ADDITION
MEADOWLAND ADDITION
MEADOWLAND ADDITION
MEADOWLAND ADDITION
MEADOWLAND ADDITION
Spring Branch Tributary 4
CITY OF WICHITA
MORESTOR SELF STORAGE
MORESTOR SELF STORAGE
MORESTOR SELF STORAGE
QUICKTRIP
INTEGRITY AUTO GROUP
CITY OF WICHITA
CITY OF WICHITA
CITY OF WICHITA
CITY OF WICHITA
ELEVATED
KELLOGG DR
14401 E KELLOGG DR
14431 E KELLOGG DR
501 S SPRINGLAKE LN
500 S LAKESIDE LN
14725 E KELLOGG DR
14739 E KELLOGG DR
630 S STAGECOACH ST
SPRINGLAKE LN
LAKESIDE LN
STAGECOACH ST
530 S EDGEWATER RD
SPRINGDALE LAKES HOMEOWNERS ASSOC
EDGEWATER RD
LAKEVIEW DR
SPRINGDALE LAKES HOMEOWNERS ASSOC
SPRINGDALE LAKES OFFICE PARK
SPRINGDALE LAKES HOMEOWNERS ASSOC
801 S CLEAR CREEK CIR
SPRINGDALE LAKES INC
13707 E US54 HWY
KANSAS TURNPIKE AUTHORITY
CLEAR CREEK CIR
KELLOGG CROSSING ADDITION
LAKEVIEW DR
550 S 143RD ST E
14335 E LAKEVIEW DR
LAKESHORE DR
14330 E SPRING CREEK DR
601 S LAKESHORE DR
SPRING CREEK DR
143rd St

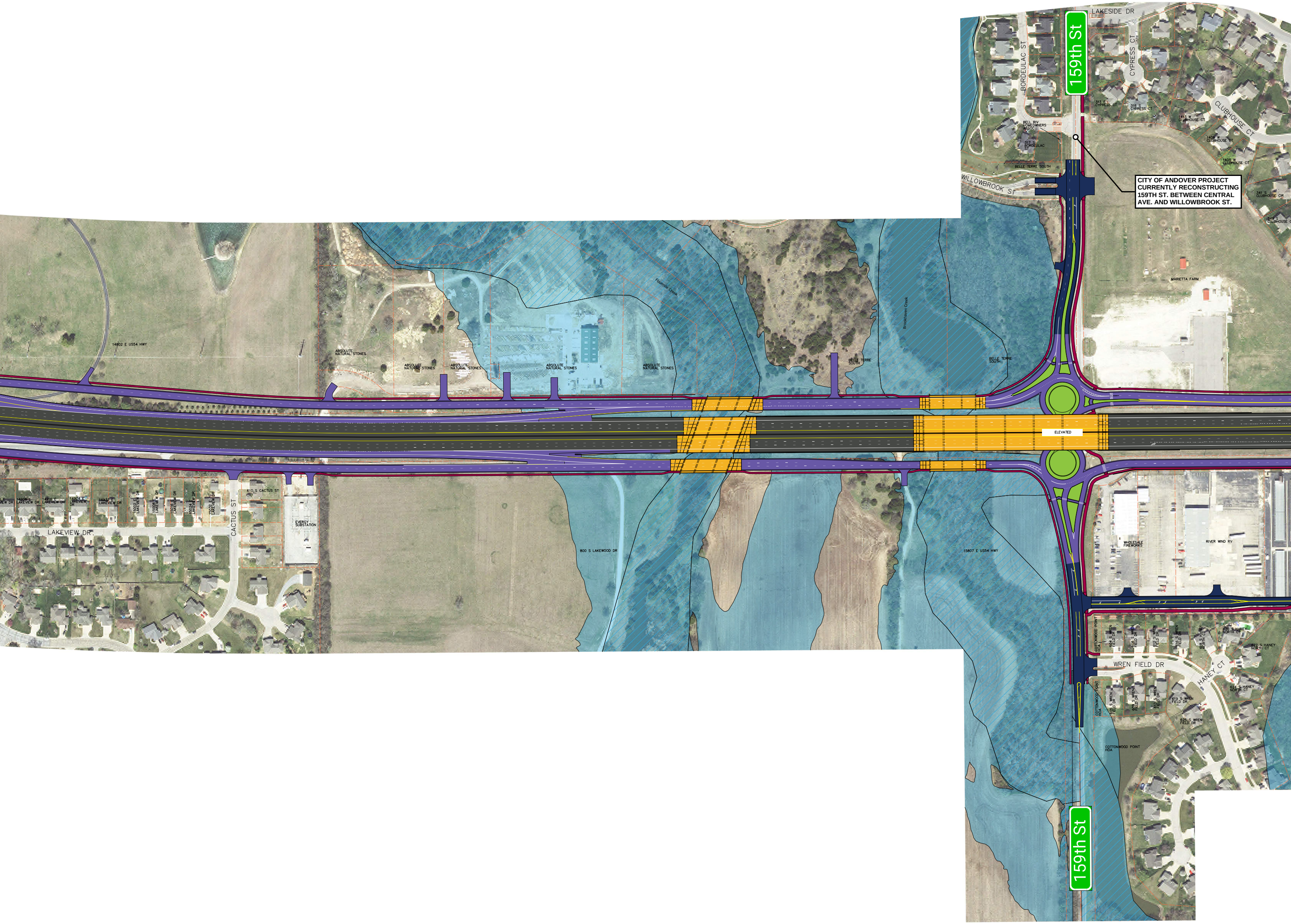
159th St
LAKESIDE DR
BORDEULAC ST
CYPRESS CT
313 S CYPRESS CT
316 S CYPRESS CT
CLUBHOUSE CT
1413 W CLUBHOUSE CT
1409 W CLUBHOUSE CT
1405 W CLUBHOUSE CT
341 S CLUBHOUSE CIR
349 S CLUBHOUSE C
BELL RIV HOMEOWNERS ASSOC
317 S BORDEULAC ST
BELLE TERRE SOUTH
WILLOWBROOK ST
MARIETTA FARM
Fourmile Creek
Brookhaven Creek
14802 E US54 HWY
ABSOLUTE NATURAL STONES
ABSOLUTE NATURAL STONES
ABSOLUTE NATURAL STONES
ABSOLUTE NATURAL STONES
ABSOLUTE NATURAL STONES
BELLE TERRE SOUTH
BELLE TERRE SOUTH
ELEVATED
14908 E LAKEVIEW DR
14916 E LAKEVIEW DR
14924 E LAKEVIEW DR
14932 E LAKEVIEW DR
15002 E LAKEVIEW DR
15008 E LAKEVIEW DR
15016 E LAKEVIEW DR
15024 E LAKEVIEW DR
15032 E LAKEVIEW DR
610 S CACTUS ST
CACTUS ST
LAKEVIEW DR
EVERGY SUBSTATION
800 S LAKEWOOD DR
15807 E US54 HWY
WHOLESALE FIREWORKS
RIVER WIND RV
COTTONWOOD POINT HOA
604 S WREN FIELD DR
608 S WREN FIELD DR
612 S WREN FIELD DR
616 S WREN FIELD DR
618 S HANEY NORTH CT
620 S HANEY NORTH CT
622 S HANEY NORTH CT
624 S HANEY NORTH CT
WREN FIELD DR
HANEY CT
COTTONWOOD POINT HOA
605 S WREN FIELD DR
609 S WREN FIELD DR
613 S WREN FIELD DR
619 S WREN FIELD DR
625 S WREN FIELD DR
COTTONWOOD POINT HOA
159th St

CITY OF ANDOVER PROJECT CURRENTLY RECONSTRUCTING 159TH ST. BETWEEN CENTRAL AVE. AND WILLOWBROOK ST.

PHASE 1
I-35/K-96 THROUGH 159TH STREET
CONSTRUCTION FUNDING HAS BEEN IDENTIFIED

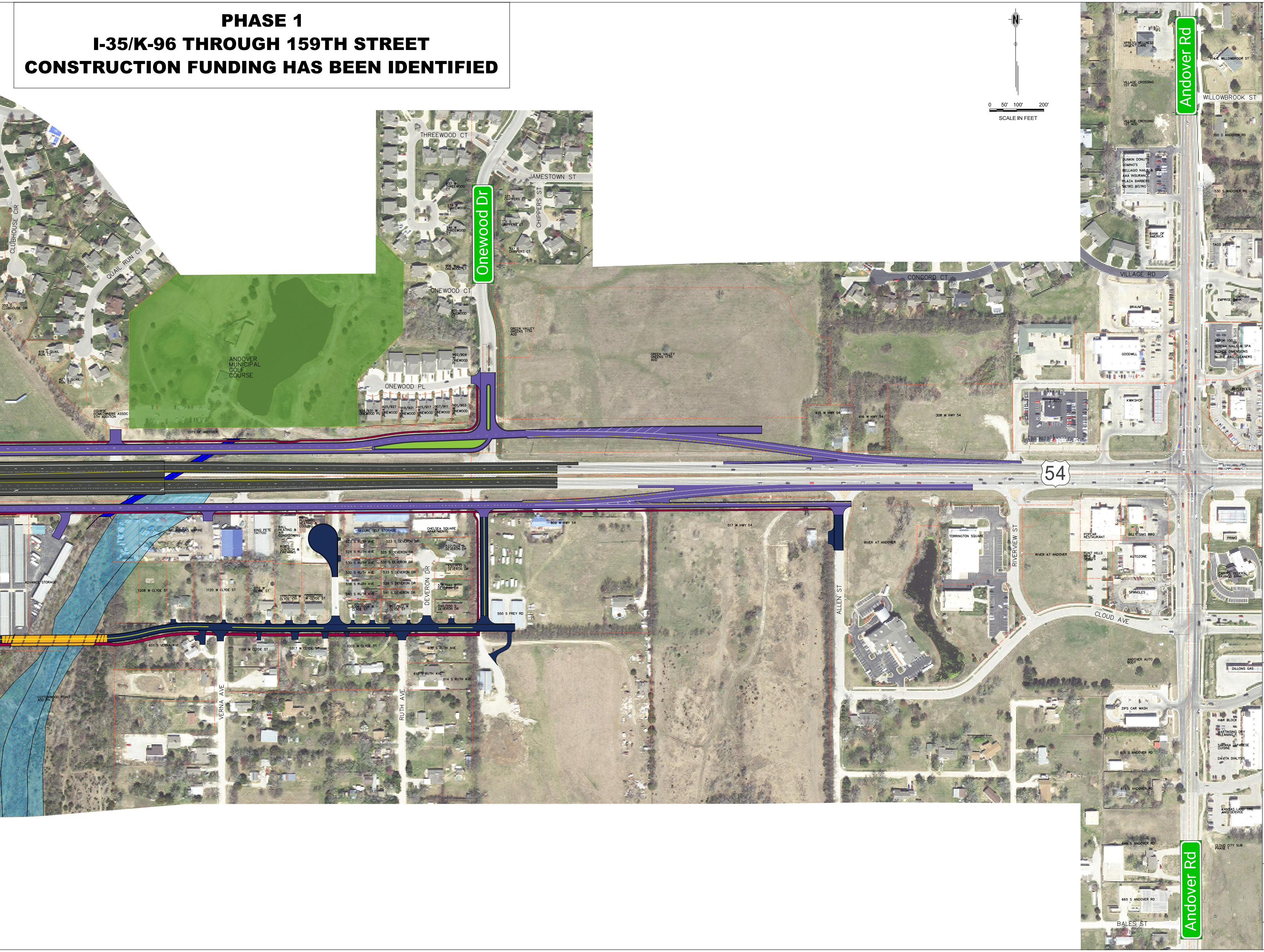
N
0 50' 100' 200'
SCALE IN FEET
Andover Rd
WILLOWBROOK ST
VILLAGE RD
CONCORD CT
Onewood Dr
THREEWOOD CT
JAMESTOWN ST
CHIPPERS ST
CLUBHOUSE CIR
QUAIL RUN CT
ONEWOOD CT
ONEWOOD PL
ANDOVER MUNICIPAL GOLF COURSE
GREEN VALLEY GREENS 11TH ADD
CITY OF ANDOVER
54
GOODWILL
KWIKSHOP
TORRINGTON SQUARE
RIVER AT ANDOVER
RIVERVIEW ST
ALLEN ST
CLOUD AVE
DEVERON DR
VERNA AVE
RUTH AVE
SECURE SELF STORAGE
CHELSEA SQUARE APARTMENTS
ADVANCE STORAGE
1208 W CLYDE ST
1120 W CLYDE ST
550 S FREY RD
COTTONWOOD POINT ADD
ANDOVER AUTO BODY
DILLONS GAS
ZIPS CAR WASH
BALES ST

US-54/EAST KELLOGG
PHASE 1 CONCEPT EXHIBIT

EAST KELLOGG
K-96 to 159th Street

DRAFT CONCEPT: 10/16/2023
SUBJECT TO CHANGE

This exhibit depicts the study area for potential improvements to US-54/East Kellogg in Sedgwick and Butler Counties. The exact study area and proposed improvements may vary from that shown. The exact location of right of way, property lines, and utilities cannot be determined from this drawing. KDOT makes no warranties, guarantees, or representations for the accuracy of this information and assumes no liability for errors or omissions.

LEGEND

PROPOSED FEATURES

■	MAINLINE
🟧	BRIDGE
🟪	RAMPS AND FRONTAGE ROADS
■	SIDEROADS
🟥	SIDEWALK AND SHARED USE PATH
🟩	MEDIAN
—	RETAINING WALL AND CONCRETE BARRIER
—	DRAINAGE STRUCTURE

EXISTING FEATURES

🟦	FEMA FLOODPLAIN
▨	FEMA FLOODWAY
- - -	EXISTING R/W LINE

KDOT IKE THE EISENHOWER LEGACY TRANSPORTATION PROGRAM

Kansas Department of Transportation

054-106 KA-6535-04