EAST KELLOGG
K-96 to 159th Street

DRAFT CONCEPT: 9/13/2022
SUBJECT TO CHANGE

This exhibit depicts the study area for potential improvements to US-54/East Kellogg in Sedgwick and Butler Counties. The exact study area and proposed improvements may vary from that shown. The exact location of right of way, property lines, and utilities cannot be determined from this drawing. KDOT makes no warranties, guarantees, or representations for the accuracy of this information and assumes no liability for errors or omissions.

US-54/EAST KELLOGG
PHASE 1 CONCEPT EXHIBIT

LEGEND

PROPOSED FEATURES

▬	MAINLINE
▬	BRIDGE
▬	RAMPS AND FRONTAGE ROADS
▬	SIDEROADS
▬	SIDEWALK AND SHARED USE PATH
▬	MEDIAN
—	RETAINING WALL AND CONCRETE BARRIER
—	DRAINAGE STRUCTURE

EXISTING FEATURES

▭	FEMA FLOODPLAIN
▨	FEMA FLOODWAY
– –	EXISTING R/W LINE

KDOT IKE
THE EISENHOWER LEGACY TRANSPORTATION PROGRAM

Kansas
Department of Transportation

054-106 KA-6535-02

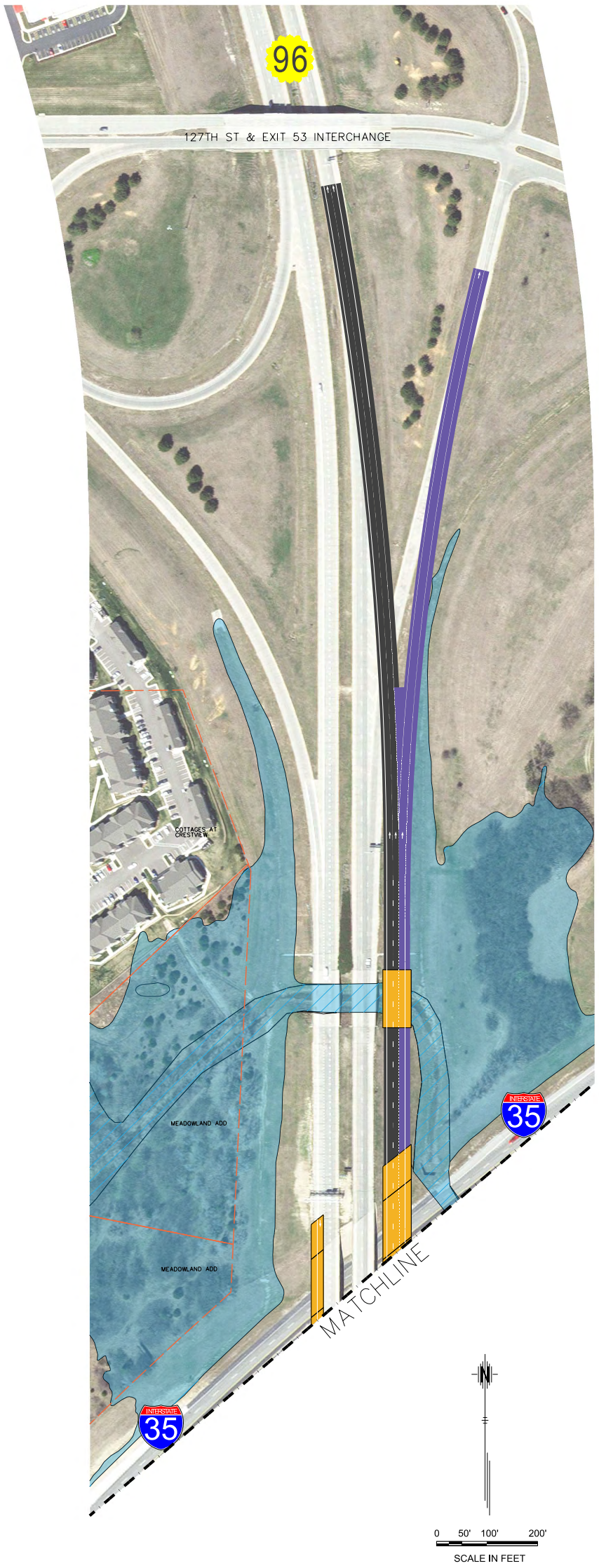
96
127TH ST & EXIT 53 INTERCHANGE
COTTAGES AT CRESTVIEW
MEADOWLAND ADD
MEADOWLAND ADD
INTERSTATE 35
INTERSTATE 35
MATCHLINE
N
0 50' 100' 200'
SCALE IN FEET

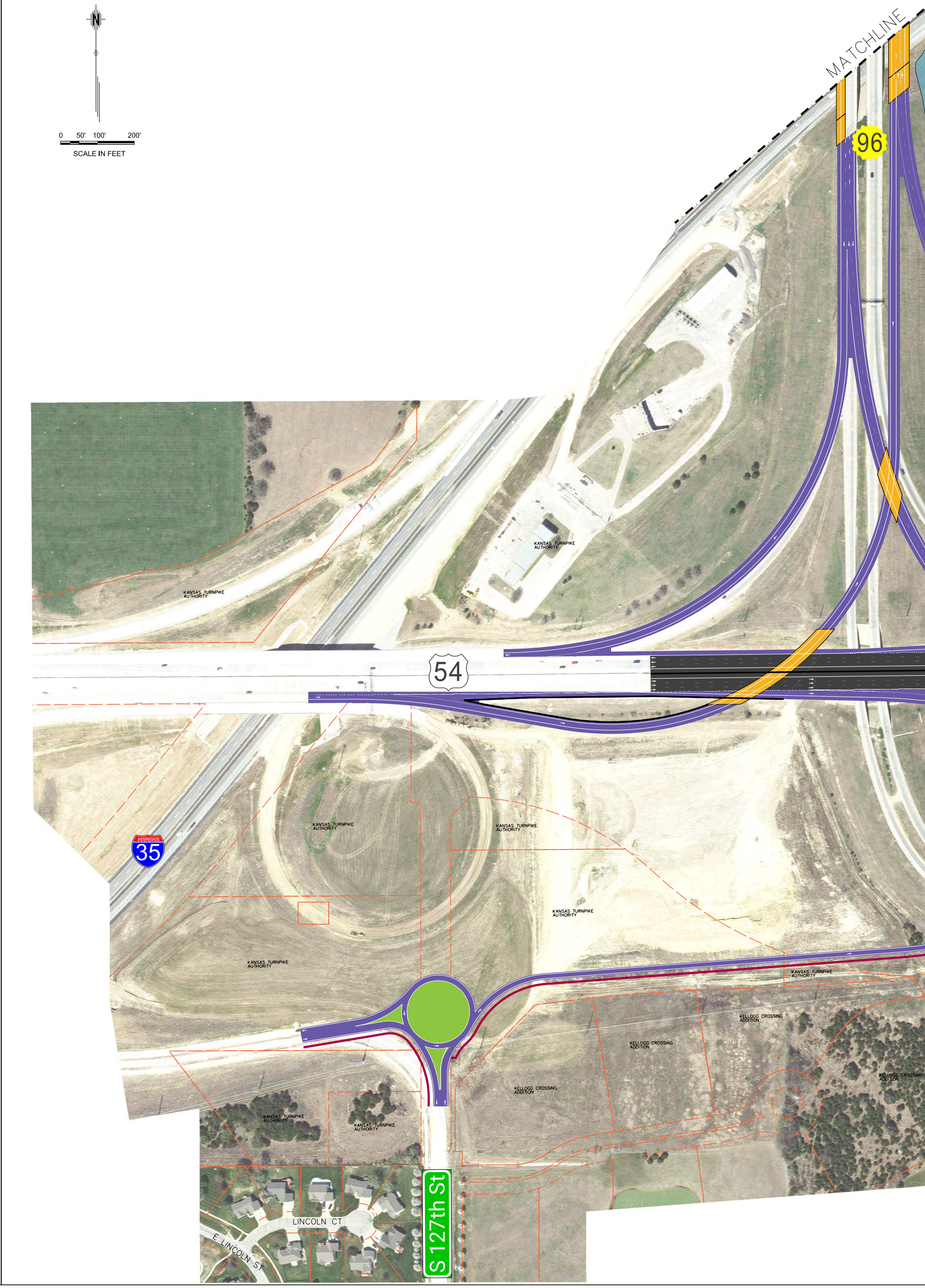
N
0 50' 100' 200'
SCALE IN FEET
MATCHLINE
96
KANSAS TURNPIKE AUTHORITY
KANSAS TURNPIKE AUTHORITY
54
INTERSTATE 35
KANSAS TURNPIKE AUTHORITY
KANSAS TURNPIKE AUTHORITY
KANSAS TURNPIKE AUTHORITY
KANSAS TURNPIKE AUTHORITY
KANSAS TURNPIKE AUTHORITY
KELLOGG CROSSING ADDITION
KELLOGG CROSSING ADDITION
KELLOGG CROSSING ADDITION
KELLOGG CROSSING ADDITION
KANSAS TURNPIKE AUTHORITY
KANSAS TURNPIKE AUTHORITY
LINCOLN CT
E LINCOLN ST
S 127th St

PHASE 1
I-35/K-96 THROUGH 159TH STREET
CONSTRUCTION FUNDING HAS BEEN IDENTIFIED

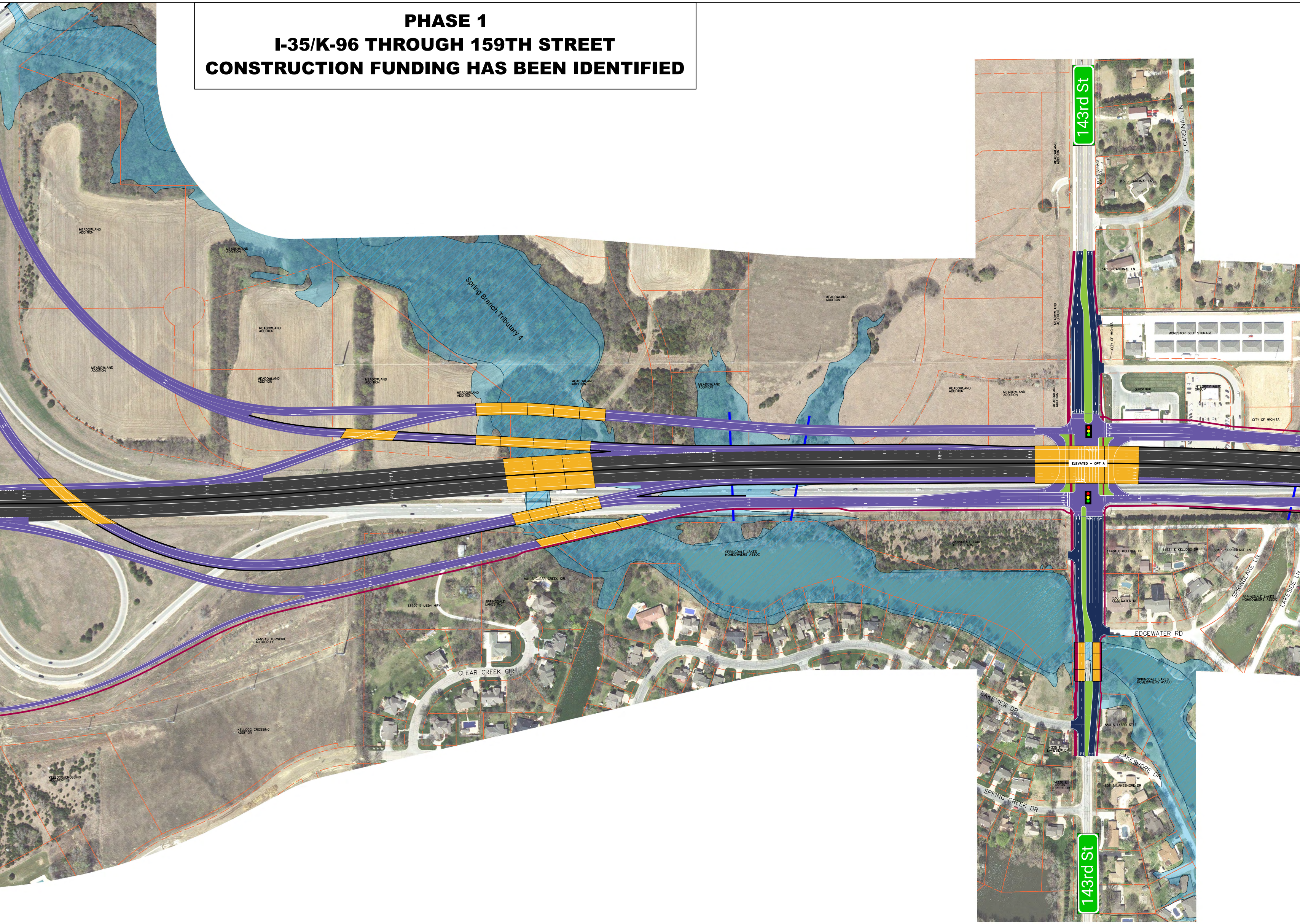
143rd St
S CARDINAL LN
MEADOWLAND ADDITION
Spring Branch Tributary 4
MORESTOR SELF STORAGE
QUIKTRIP
CITY OF WICHITA
ELEVATED - OPT A
SPRINGDALE LAKES HOMEOWNERS ASSOC
KANSAS TURNPIKE AUTHORITY
CLEAR CREEK CIR
EDGEWATER RD
LAKEVIEW DR
LAKESHORE DR
SPRING CREEK DR
SPRINGLAKE LN
LAKESIDE LN
KELLOGG CROSSING ADDITION
143rd St

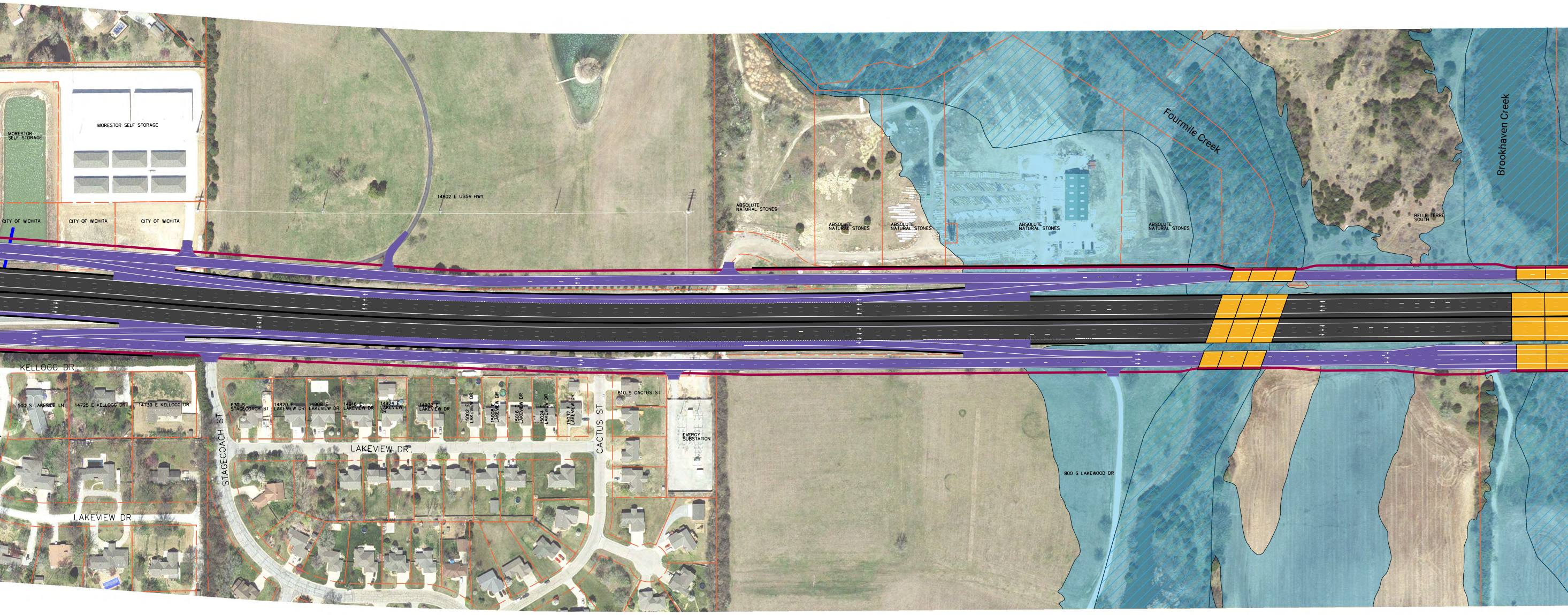
MORESTOR SELF STORAGE
MORESTOR SELF STORAGE
CITY OF WICHITA
CITY OF WICHITA
CITY OF WICHITA
14802 E US54 HWY
ABSOLUTE NATURAL STONES
ABSOLUTE NATURAL STONES
ABSOLUTE NATURAL STONES
ABSOLUTE NATURAL STONES
ABSOLUTE NATURAL STONES
Fourmile Creek
Brookhaven Creek
BELLE TERRE SOUTH
KELLOGG DR
500 S LAKESIDE LN
14725 E KELLOGG DR
14739 E KELLOGG DR
STAGECOACH ST
630 S STAGECOACH ST
14820 E LAKEVIEW DR
14908 E LAKEVIEW DR
14916 E LAKEVIEW DR
14924 E LAKEVIEW DR
14932 E LAKEVIEW DR
15002 E LAKEVIEW DR
15008 E LAKEVIEW DR
15016 E LAKEVIEW DR
15024 E LAKEVIEW DR
15032 E LAKEVIEW DR
CACTUS ST
610 S CACTUS ST
EVERGY SUBSTATION
LAKEVIEW DR
LAKEVIEW DR
800 S LAKEWOOD DR

PHASE 1
I-35/K-96 THROUGH 159TH STREET
CONSTRUCTION FUNDING HAS BEEN IDENTIFIED

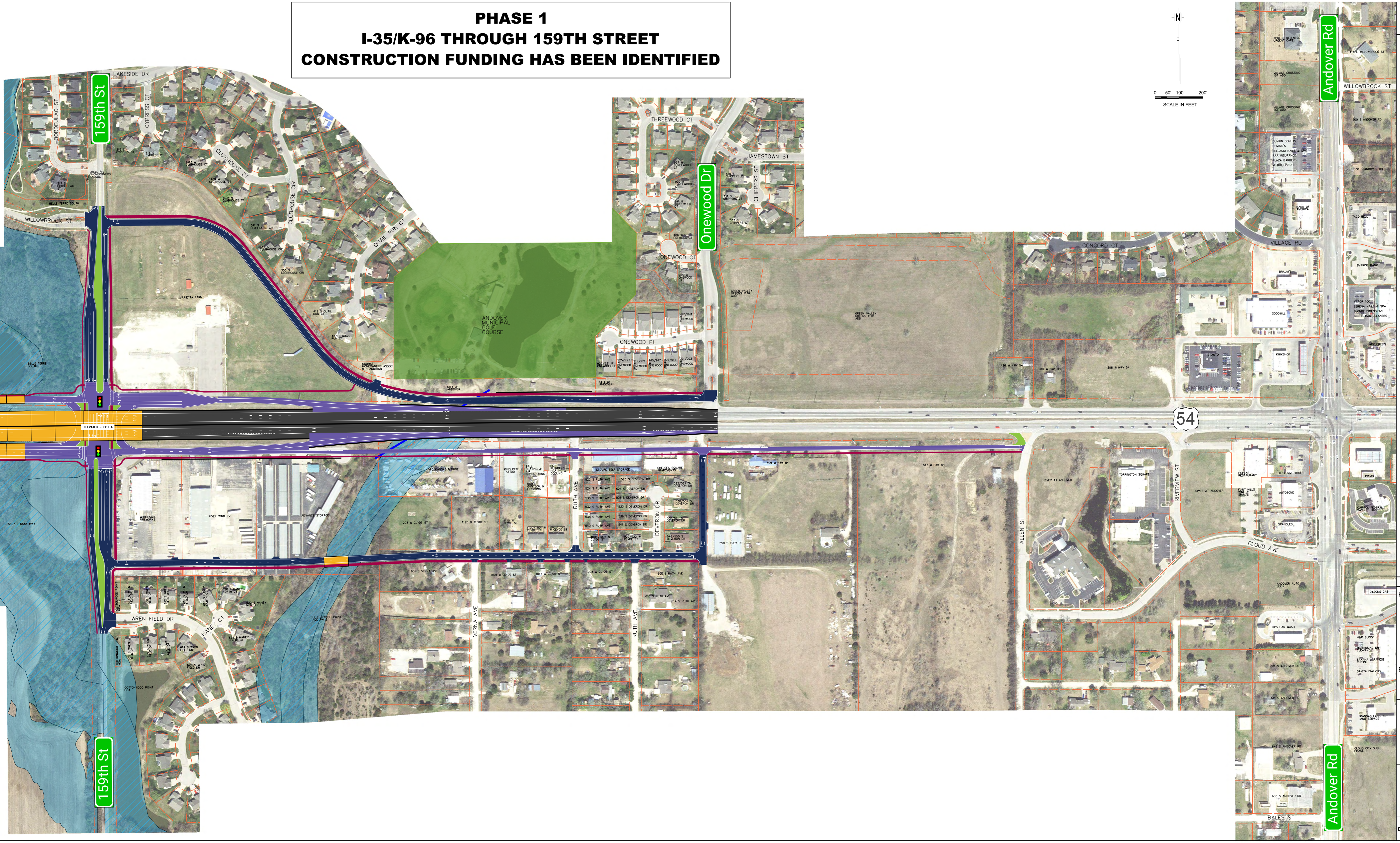
N
0 50' 100' 200'
SCALE IN FEET
159th St
LAKESIDE DR
BORDEULAC ST
CYPRESS CT
CLUBHOUSE CT
CLUBHOUSE CIR
QUAIL RUN CT
WILLOWBROOK ST
MARIETTA FARM
ANDOVER MUNICIPAL GOLF COURSE
THREEWOOD CT
JAMESTOWN ST
CHIPPERS ST
Onewood Dr
ONEWOOD CT
ONEWOOD PL
CONCORD CT
VILLAGE RD
Andover Rd
WILLOWBROOK ST
54
ELEVATED – OPT A
RUTH AVE
DEVERON DR
VERNA AVE
ALLEN ST
RIVERVIEW ST
CLOUD AVE
WREN FIELD DR
HANEY CT
BALES ST

US-54/EAST KELLOGG
PHASE 1 CONCEPT EXHIBIT

EAST KELLOGG
K-96 to 159th Street

DRAFT CONCEPT: 9/13/2022
SUBJECT TO CHANGE

This exhibit depicts the study area for potential improvements to US-54/East Kellogg in Sedgwick and Butler Counties. The exact study area and proposed improvements may vary from that shown. The exact location of right of way, property lines, and utilities cannot be determined from this drawing. KDOT makes no warranties, guarantees, or representations for the accuracy of this information and assumes no liability for errors or omissions.

LEGEND

PROPOSED FEATURES

■	MAINLINE
■	BRIDGE
■	RAMPS AND FRONTAGE ROADS
■	SIDEROADS
■	SIDEWALK AND SHARED USE PATH
■	MEDIAN
—	RETAINING WALL AND CONCRETE BARRIER
—	DRAINAGE STRUCTURE

EXISTING FEATURES

■	FEMA FLOODPLAIN
▨	FEMA FLOODWAY
– –	EXISTING R/W LINE

KDOT IKE THE EISENHOWER LEGACY TRANSPORTATION PROGRAM

Kansas Department of Transportation

054-106 KA-6535-02